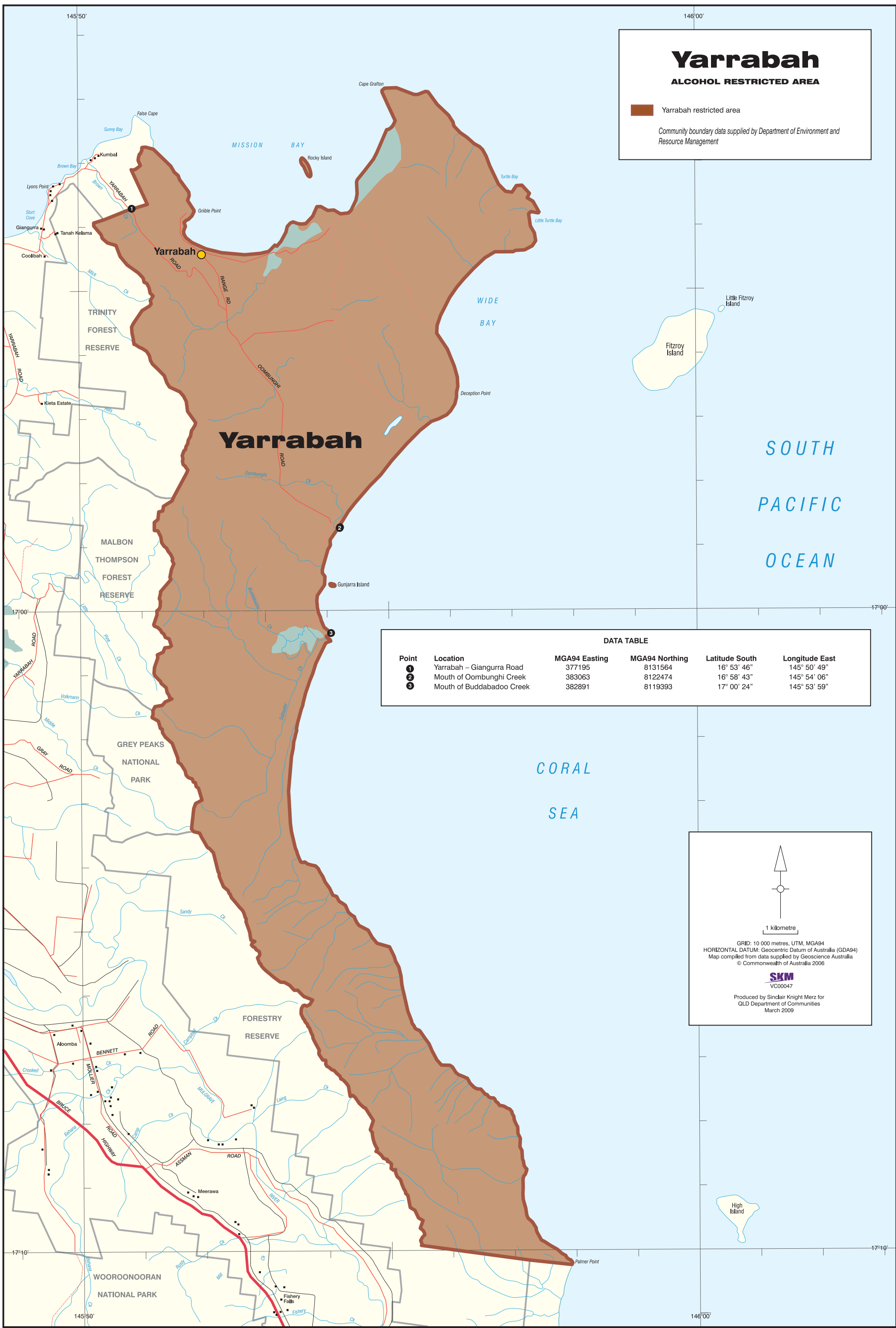


Yarrabah

ALCOHOL RESTRICTED AREA


 Yarrabah restricted area

Community boundary data supplied by Department of Environment and Resource Management




DATA TABLE

Point	Location	MGA94 Easting	MGA94 Northing	Latitude South	Longitude East
1	Yarrabah - Giangeru Road	377195	8131564	16° 53' 46"	145° 50' 49"
2	Mouth of Oombunghi Creek	383063	8122474	16° 58' 43"	145° 54' 06"
3	Mouth of Buddabadoo Creek	382891	8119393	17° 00' 24"	145° 53' 59"


 1 kilometre

GRID: 10 000 metres, UTM, MGA94
 HORIZONTAL DATUM: Geocentric Datum of Australia (GDA94)
 Map compiled from data supplied by Geoscience Australia
 © Commonwealth of Australia 2006


 VC00047

Produced by Sinclair Knight Merz for
 QLD Department of Communities
 March 2009