


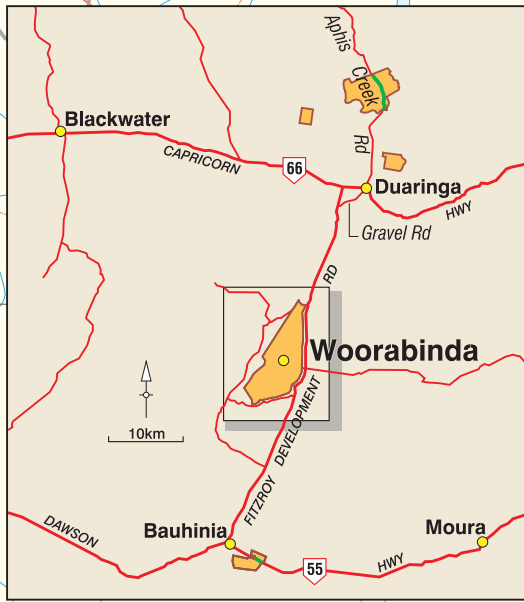
Woorabinda

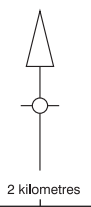

ALCOHOL RESTRICTED AREA

 Woorabinda restricted area

 No alcohol restrictions apply on these roads. Do not leave these roads if carrying more than the permitted amount of alcohol through marked community areas.

Community boundary data supplied by Department of Environment and Resource Management




 GRID: 10 000 metres, UTM, MGA94
 HORIZONTAL DATUM: Geocentric Datum of Australia (GDA94)
 Map compiled from data supplied by Geoscience Australia
 © Commonwealth of Australia 2006

 VC00047
 Produced by Sinclair Knight Merz for
 QLD Department of Communities
 March 2009

Point	Location	MGA94 Easting	MGA94 Northing	Longitude East	Latitude South
1	Barranga Road	754276	7343938	149° 29' 58"	23° 59' 46"
2	Track	754821	7341884	149° 30' 18"	24° 00' 53"
3	Woorabinda Road	754492	7330759	149° 30' 14"	24° 06' 54"
4	Baralaba - Woorabinda Road	754305	7326660	149° 30' 10"	24° 09' 08"
5	Mimosa Creek	752577	7323059	149° 29' 11"	24° 11' 06"
6	Fitzroy Development Road	751434	7321884	149° 28' 31"	24° 11' 44"
7	Track	742454	7317470	149° 26' 16"	24° 14' 13"
8	Mimosa Creek	747529	7335422	149° 26' 04"	24° 04' 27"
9	Track	748066	7336224	149° 26' 23"	24° 04' 00"
10	Barranga Road	752513	7342865	149° 28' 56"	24° 00' 22"