





Doomadgee

ALCOHOL RESTRICTED AREA

-  Doomadgee restricted area
-  Area not subject to alcohol restrictions
-  Mornington Shire boundary
-  Bona fide traveller exemption applies to these roads. You must be able to prove your destination is not the restricted area if you are carrying alcohol.

Community boundary data supplied by Department of Environment and Resource Management

Mornington Shire

See separate map for restriction details


Old Doomadgee

GULF OF CARPENTARIA

DATA TABLE

Point	Location	MGA94 Easting	MGA94 Northing	Longitude East	Latitude South
1	Track	270016	8061715	138° 50' 02"	17° 31' 09"
2	Track	276808	8046841	138° 53' 46"	17° 39' 15"
3	Track	275626	8014900	138° 52' 54"	17° 56' 33"
4	Track	275489	8011595	138° 52' 48"	17° 58' 20"
5	Savannah Way	271750	8012270	138° 50' 40"	17° 57' 58"
6	Track	252564	8018693	138° 39' 52"	17° 54' 21"
7	Nicholson River	243789	8019238	138° 34' 54"	17° 53' 59"
8	Track	243867	8020491	138° 34' 57"	17° 53' 19"
9	Track	243973	8023385	138° 35' 02"	17° 51' 45"
10	Savannah Way	244310	8027140	138° 35' 16"	17° 49' 43"
11	Track	245146	8065608	138° 36' 00"	17° 28' 52"

Doomadgee



10 kilometres

GRID: 10 000 metres, UTM, MGA94
 HORIZONTAL DATUM: Geocentric Datum of Australia (GDA94)
 Map compiled from data supplied by Geoscience Australia
 © Commonwealth of Australia 2006

SKM
 VC00047

Produced by Sinclair Knight Merz for
 QLD Department of Communities
 March 2009